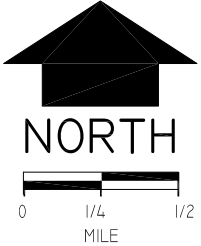
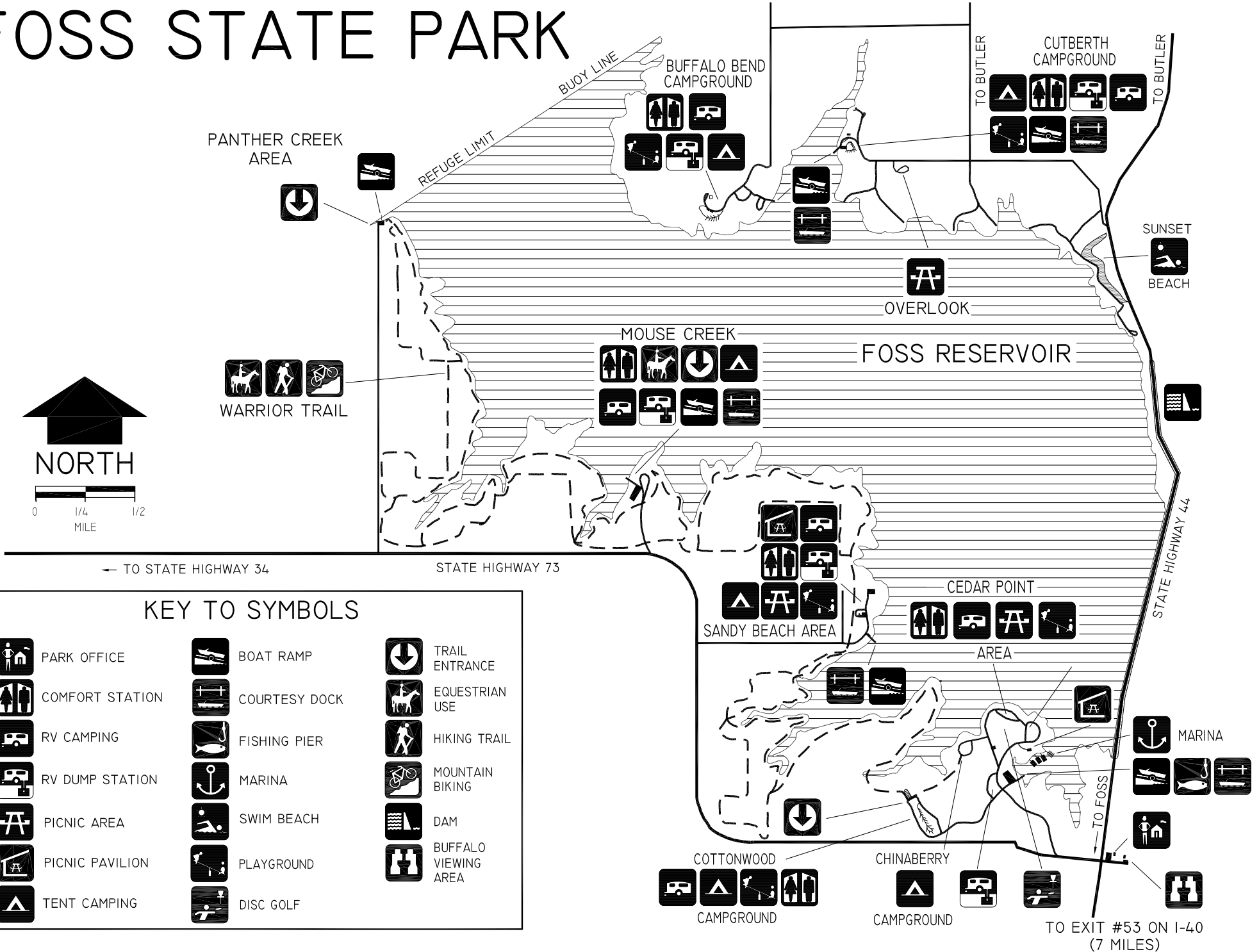


FOSS STATE PARK

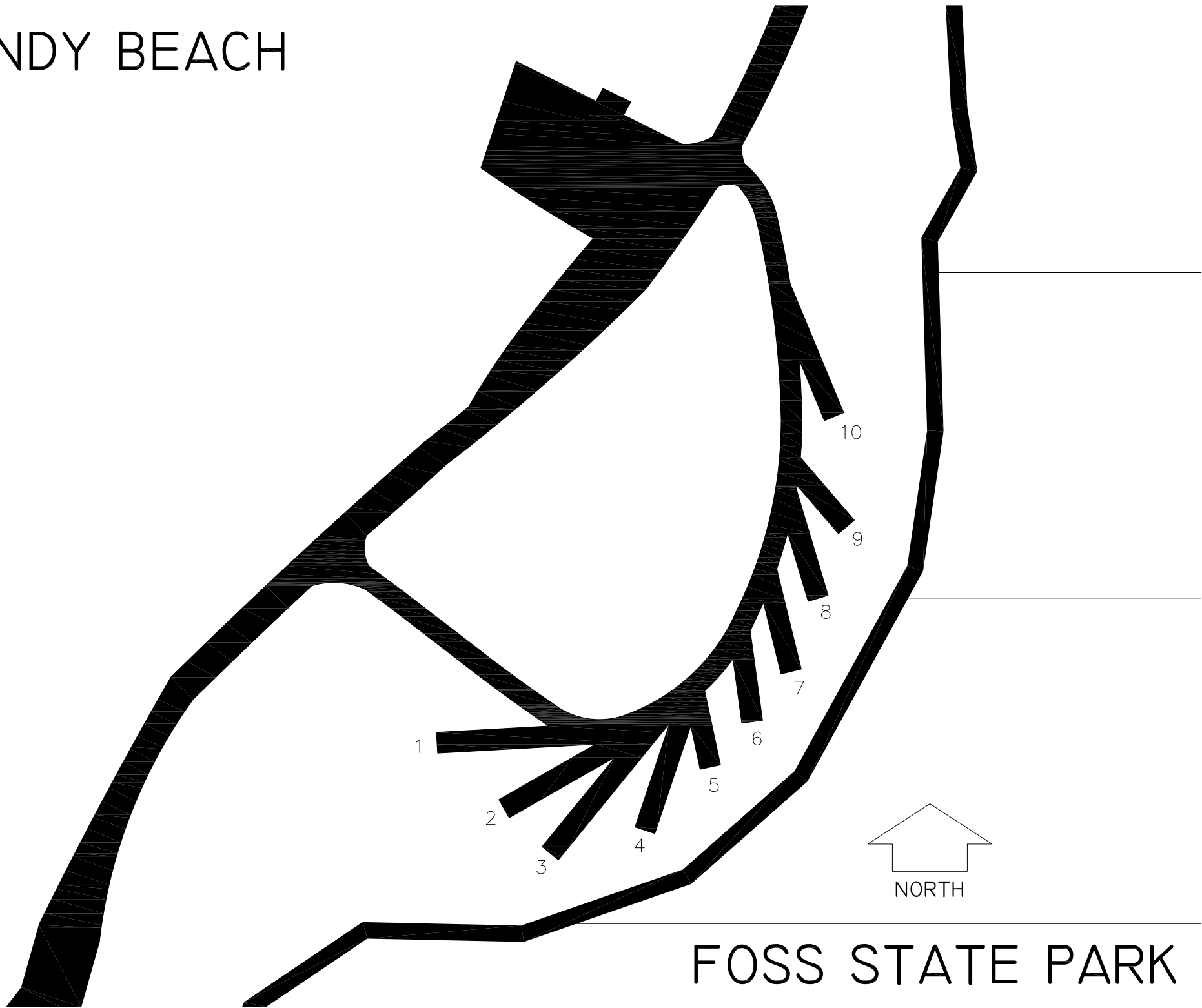


KEY TO SYMBOLS

	PARK OFFICE		BOAT RAMP		TRAIL ENTRANCE
	COMFORT STATION		COURTESY DOCK		EQUESTRIAN USE
	RV CAMPING		FISHING PIER		HIKING TRAIL
	RV DUMP STATION		MARINA		MOUNTAIN BIKING
	PICNIC AREA		SWIM BEACH		DAM
	PICNIC PAVILION		PLAYGROUND		BUFFALO VIEWING AREA
	TENT CAMPING		DISC GOLF		

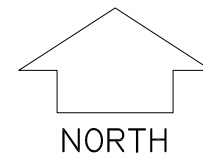
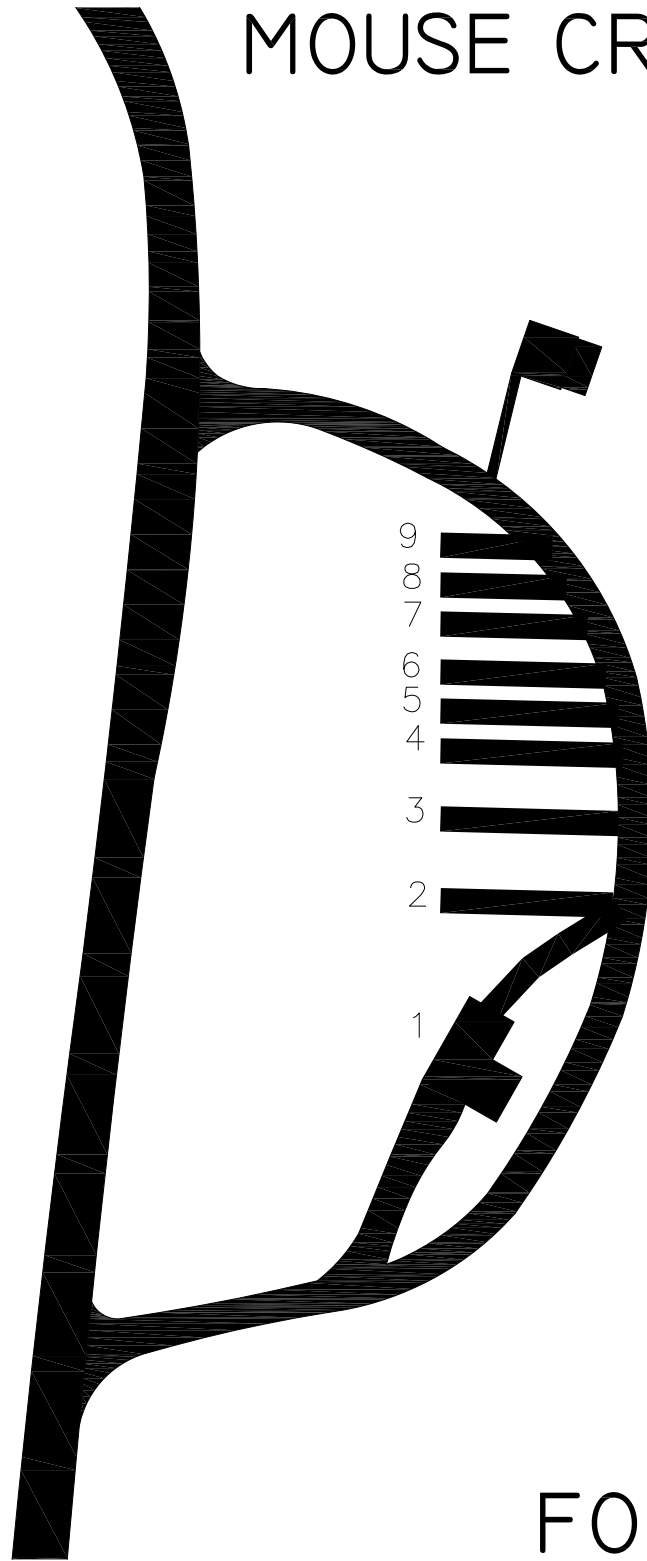
TO EXIT #53 ON I-40
(7 MILES)

SANDY BEACH



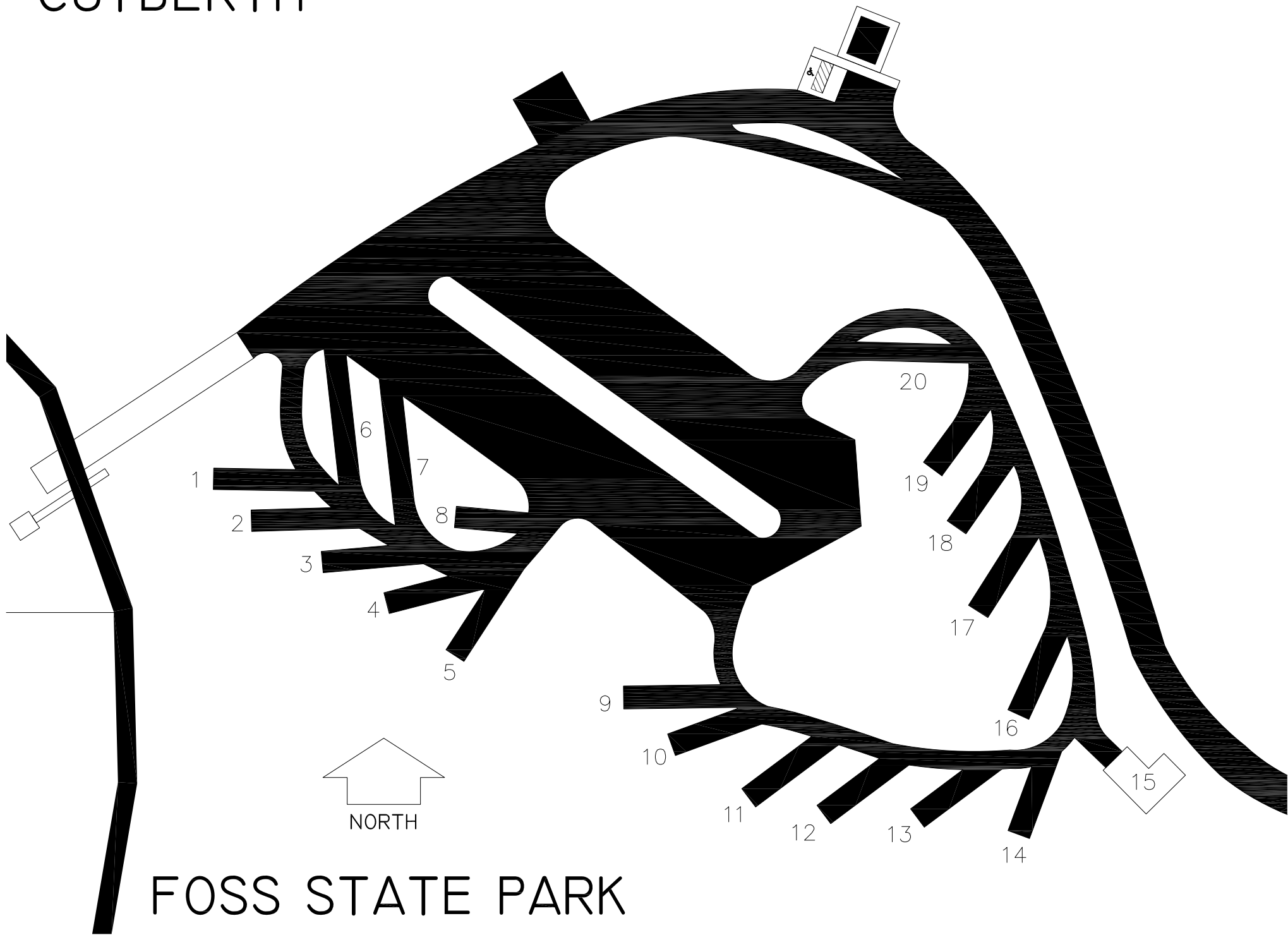
FOSS STATE PARK

MOUSE CREEK



FOSS STATE PARK

CUTBERTH



1

2

3

4

5

6

7

8

9

10

11

12

13

14

15

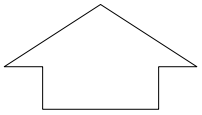
20

19

18

17

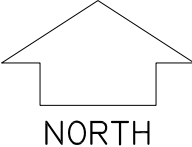
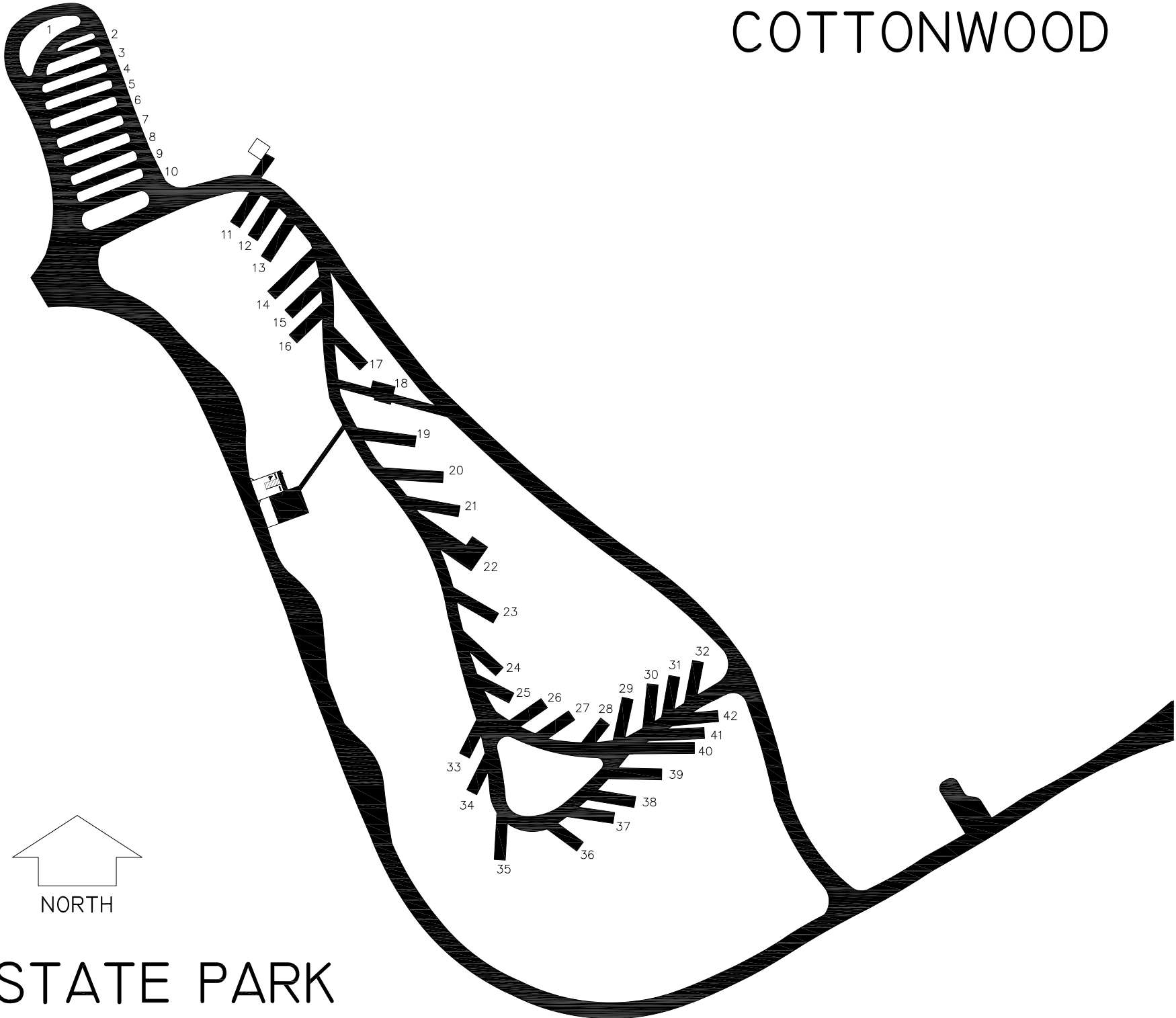
16



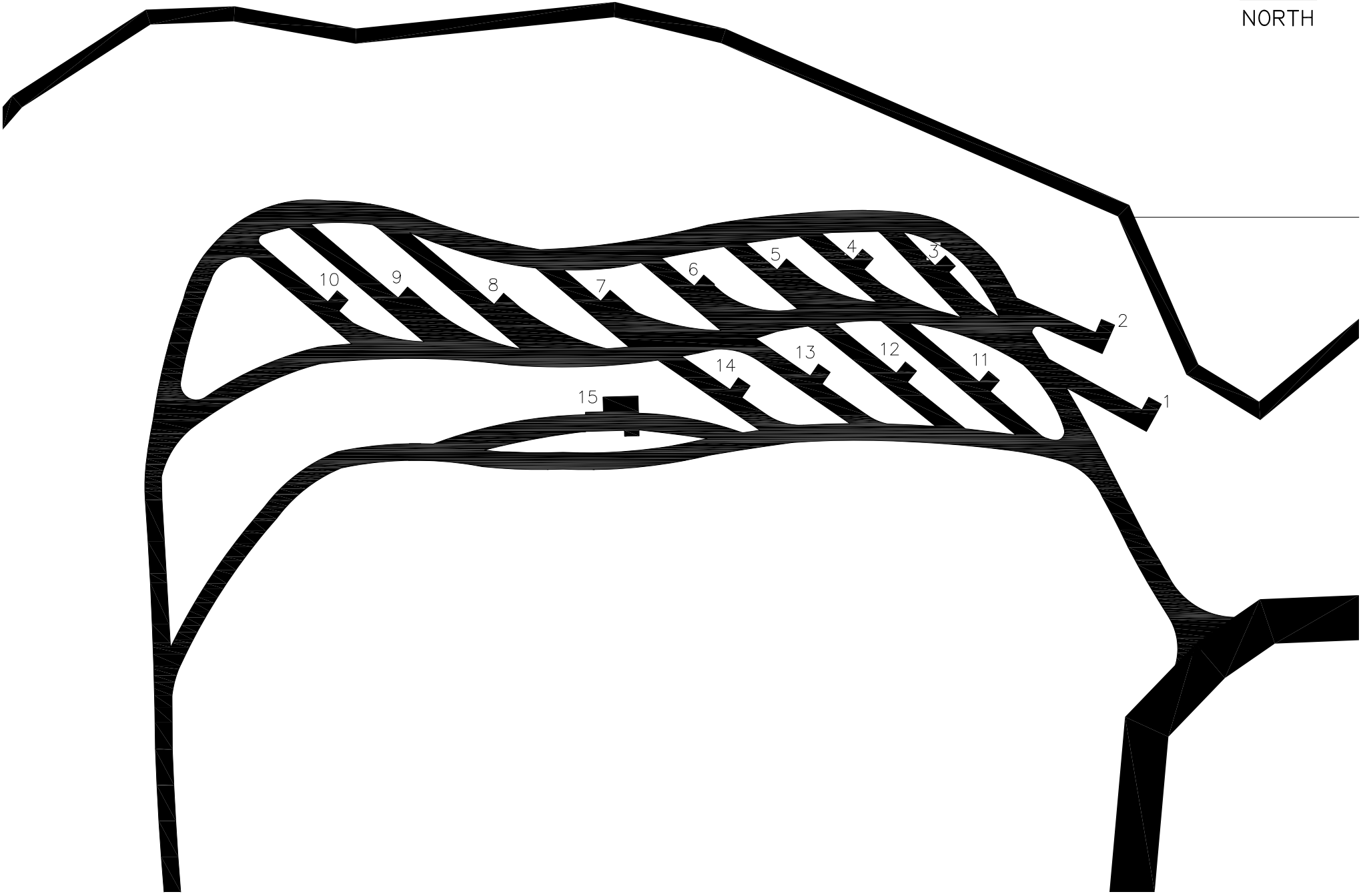
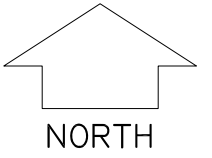
NORTH

FOSS STATE PARK

COTTONWOOD



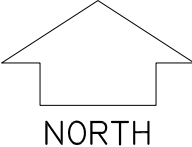

FOSS STATE PARK



CEDAR POINT

FOSS STATE PARK

BUFFALO BEND



FOSS STATE PARK